








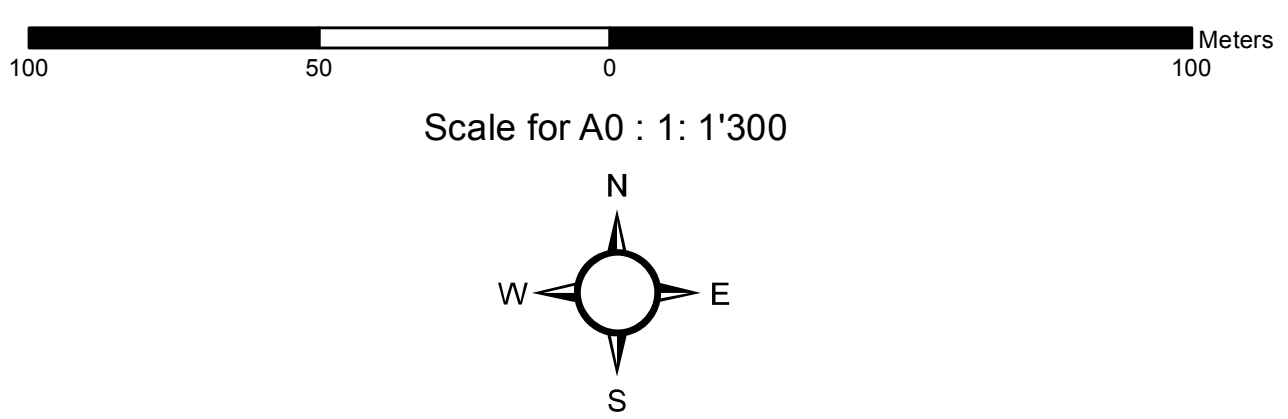


- Water sources**
- | | |
|--|---|
| Functional | Not functional |
|  Borehole |  Borehole |
|  Piped system |  Piped system |
|  Shallow well |  Water tank |
|  Water tank | |
| Temporary | Zones IDPs |
|  Water tank |  Zone boundaries |

Sources :
ShelterCluster, Reach and UN-Habitat Survey
Image Sat: 10/05/2012
Resolution: 50 cm
Copyright: DigitalGlobe
Projection : WGS 1984 UTM Zone 35S
Fichier :SOM_Mogadishu_Camp77_Water_A0_21August2012_v4
Contact : reach.mapping@impact-initiatives.org

Note: Data, designations and boundaries contained on this map are not warranted to error-free and do not imply acceptance by the REACH partners, associates, donors mentioned on this map



A program of **IMPACT** Initiatives



ACTED
Agence d'Aide à la Coopération Technique Et au Développement



unitar
United Nations Institute for Training and Research
UNOSAT

Funded by



Humanitarian Aid
and Civil Protection